

MODULE I: Prospects for Harnessing Aerospace for Regional Development

NEREUS and SATSDIFACTION project: cooperation for regional development

Mirko Mazzarolo, Veneto Region,
Satsdifaction project coordinator

Krakow, 11 december 2023





23 European Regions and 35 Associate Partner

Bringing the benefits of space uses to regions and their citizens

- Political Dialogue
- Interregional Co-operation & Partnership
- Technological Trends and Developments relevant for future Space Solutions and User Needs.



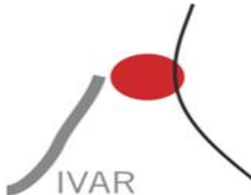

Associate partners

UNIVERSITIES

RESEARCH CENTRES

INDUSTRY

SMEs



Polish Regions



Polish associate partners



THE HENRYK NIEWODNICZAŃSKI
INSTITUTE OF NUCLEAR PHYSICS
POLISH ACADEMY OF SCIENCES



Copernicus4regions

New edition
Copernicus4regions
2023 - 2027

All info
<https://www.nereus-regions.eu/copernicus4regions/>

Earth observation/Copernicus Working Group

The Veneto region serves as the **chair of this group**:

- 11 regions
- 14 universities/research associations
- 2 technology parks



The Interreg Europe SATSDIFACTION Project

Satellite data and Spatial Data Infrastructures
for an evidence-based regional governance



The SATSDIFACTION project aims at **promoting the exchange and transfer of experiences related to the use of Satellite Data in local and regional Spatial Data Infrastructures** as a mean to improve the performance of regional policy instruments, eventually **leading to a better, evidence-based governance of the regional territory.**

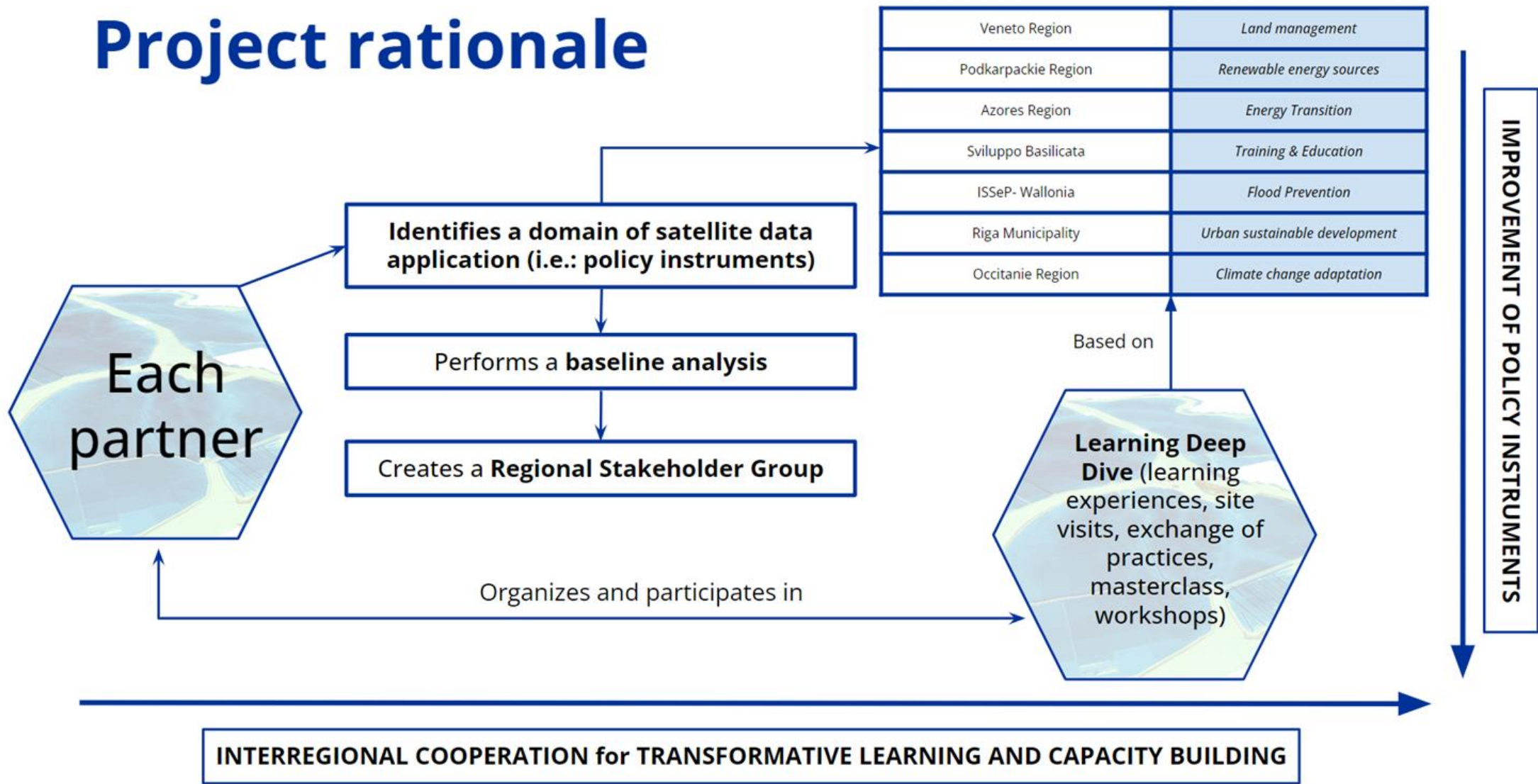
Partners

Veneto Region *	IT
NEREUS (Advisory partner)	BE
Podkarpackie Region *	PL
Azores Region *	PT
Sviluppo Basilicata (Basilicata) *	IT
ISSeP (Wallonia Region) *	BE
Riga Municipality	LV
Occitanie Region *	FR

* = NEREUS members



Project rationale



For more info:

<https://www.interregeurope.eu/satsdifaction>

<https://www.linkedin.com/in/satsdifaction/>

email: mirko.mazzarolo@regione.veneto.it

